








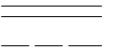


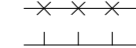


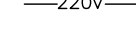


LEENDA DE ESPAZOS NATURAIS

 Espazo Natural Monte de Buio e Cabaleiro, segundo o Plan Hidrolóxico Galicia Costa

LEENDA DE ESPAZOS NATURAIS

 Hábitat. Nº Identificación do ámbito.
 Hábitat prioritario. Nº Identificación do ámbito.

LEENDA CARTOGRÁFICA

| | |
|--|--|
|  Curvas de nivel, cota |  Estrada Nacional |
|  Punto acotado, cota |  Estrada Provincial |
|  Ríos |  Camiños |
|  Regos |  Devasas |
|  Canles |  Vía do ferrocarril |
|  Peche | |
|  Muro | |
|  Cultivo | |
|  Liña eléctrica. Potencia | |